

QUARTERLY PHYSICAL REPORT OF OPERATION
As of June 30, 2024

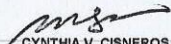
Department : Department of Environment and Natural Resources (DENR)
 Agency/Entity : Mines and Geosciences Bureau
 Operating Unit : Regional Office - VII
 Organization Code (UACS) : 10 003 0300007

Particulars	UACS CODE	Physical Target (Budget Year)					Physical Accomplishment (Budget Year)					Variance as of June 30, 2024	Remarks
		1st Quarter	2nd Quarter	3rd Quarter	4th Quarter	Total	1st Quarter	2nd Quarter	3rd Quarter	4th Quarter	Total		
1	2	3	4	5	6	7	8	9	10	11	12	13	14
MINERAL RESOURCES ENFORCEMENT AND REGULATORY PROGRAM	310100000000000												
OO : Natural Resources Sustainably Managed													
Outcome Indicator(s)													
1. Percentage increase in the revenues of government from mineral resources development													
2. Percentage of monitored mining permits/contracts complying with laws, rules and regulations		0.00%	0.00%	0.00%	75.00%	75%					0.00%	0.00	
Output Indicator(s)													
1. Mining applications (including other mining rights related applications) approved/denied/endorsed within the prescribed period		149	189	190	159	687	205	236			441	103	Numerous applications received.
2. Number of mining permits/contracts monitored		24	44	40	12	120	40	25			65	-3	The MGB Central Office SHES audit diverted personnel resources, leading to under accomplishment.
MINERAL RESOURCES AND GEOSCIENCES DEVELOPMENT PROGRAM	310200000000000												
OO : Natural Resources Sustainably Managed													
Outcome Indicator(s)													
1. Number of LGUs informed of their geology and mineral potential		-	-	-	-	-					-	0	
Output Indicator(s)													
1. Percentage of total Philippine area surveyed for geology and mineral potential		0.00%	0.00%	0.00%	0.00%	-					0.00%	0.00	
2. Number of new mineral reservation areas assessed/endorsed for declaration		-	-	1	-	1					0	0	
GEOLOGICAL RISK REDUCTION AND RESILIENCY PROGRAM	320300000000000												
OO : Adaptive Capacities of Human Communities and Natural Systems Improved													
Outcome Indicator(s)													
1. Percentage of LGUs that included geohazard information in their Disaster Risk Reduction and Mitigation Plan, Comprehensive Land Use Plan, and/or Development Plans		0.00%	0.00%	0.00%	79.00%	79.00%					0.00%		
Output Indicator(s)													
1. Number of cities and municipalities where vulnerabilities and risk assessments were		1	1	2	1	5	1	1			2	0	


Department : Department of Environment and Natural Resources (DENR)
 Agency/Entity : Mines and Geosciences Bureau
 Operating Unit : Regional Office - VII
 Organization Code (UACS) : 10 003 0300007

Particulars	UACS CODE	Physical Target (Budget Year)					Physical Accomplishment (Budget Year)					Variance as of June 30, 2024	Remarks
		1st Quarter	2nd Quarter	3rd Quarter	4th Quarter	Total	1st Quarter	2nd Quarter	3rd Quarter	4th Quarter	Total		
1 conducted	2	3	4	5	6	7	8	9	10	11	12	13	14
2. Number of LGUs (cities/municipalities) provided with information, education, and communication campaigns on geohazards		0	0	0	5	5	-	1			1	1	
3. Number of LGUs assessed for groundwater resources and vulnerability		1	2	1	0	4	1	2			3	0	


Prepared-By:


 CYNTHIA V. CISNEROS
 Planning Officer II

In coordination with:


 ARAL L. TORREGOSA
 Chief, Finance and Administrative Division

Approved By:


 ARMANDO L. MALICSE
 Regional Director