



QUARTERLY PHYSICAL REPORT OF OPERATION


As of March 31, 2023

Department : Department of Environment and Natural Resources (DENR)
 Agency : Mines and Geosciences Bureau
 Operating Unit : Regional Office - VII
 Organization Code (UACS) : 10 003 0300007

Particulars	UACS CODE	Physical Target (Budget Year)					Physical Accomplishment (Budget Year)					Variance as of 03/31/2023	Remarks
		1st Quarter	2nd Quarter	3rd Quarter	4th Quarter	Total	1st Quarter	2nd Quarter	3rd Quarter	4th Quarter	Total		
1	2	3	4	5	6	7	8	9	10	11	12	13	14
MINERAL RESOURCES ENFORCEMENT AND REGULATORY PROGRAM	3101000000000000												
OO : Natural Resources Sustainably Managed													
Outcome Indicators													
1. Percentage increase in the revenues of government from mineral resources development													
2. Percentage of monitored mining permits/contracts complying with laws, rules and regulations		0.00%	0.00%	0.00%	75.00%	75%							
Output Indicators													
1. Mining applications (including other mining rights related applications) approved/ denied/endorsed within the prescribed period		178	204	203	175	760	138				136	-42	Due to reduced OTP/OTC requests from clients
2. Number of mining permits/contracts monitored		9	16	16	4	44	19				19	10	Mining permits situated on the same area and/or adjacent to one another are being monitored simultaneously
MINERAL RESOURCES AND GEOSCIENCES DEVELOPMENT PROGRAM	3102000000000000												
OO : Natural Resources Sustainably Managed													
Outcome Indicator													
1. Number of LGUs informed of their geology and mineral potential		-	-	-	-	-							
Output Indicators													
1. Percentage of total Philippine area surveyed for geology and mineral potential		0.00%	0.00%	0.00%	0.00%	0.00%							
2. Number of new mineral reservation areas assessed/ endorsed for declaration		-	-	-	1	1							
GEOLOGICAL RISK REDUCTION AND RESILIENCY PROGRAM	3203000000000000												
OO : Adaptive Capacities of Human Communities and Natural Systems Improved													
Outcome Indicator													
1. Percentage of LGUs that included geohazard information in their Disaster Risk Reduction and Mitigation Plan, Comprehensive Land Use Plan, and/or Development Plans		0.00%	0.00%	0.00%	50.00%	50%							
Output Indicators													
1. Number of cities and municipalities where vulnerabilities and risk assessments were conducted		1	1	2	1	5 cities/ municipalities	1				1	0	
2. Number of LGUs (cities/municipalities) provided with information, education, and communication campaigns on geohazards		0	0	0	5	5 cities/ municipalities							
3. Number of LGUs assessed for groundwater resources and vulnerability		1	1	1	0	3 cities/ municipalities	1				1	0	

Prepared By:

 CYNTHIA V. CISNEROS
 Planning Officer II
 Date:

In coordination with:

 AIRA L. TORREGOSA
 Chief, Finance and Administrative Division
 Date:

Approved By:

 ARMAND L. MALICSE
 Regional Director
 Date: