



Republic of the Philippines
Department of Environment and Natural Resources
MINES AND GEOSCIENCES BUREAU
Regional Office No. VII

Greenplains Subd., Banilad, Mandaue City, Cebu 6014
Tel No. (+63 32) 344-3047 / 343-8557; Fax No. (+63 32) 346-9176; E-mail: mgb7cebu@yahoo.com

MEMORANDUM

FOR : The Acting Director
Mines and Geosciences Bureau
North Avenue, Diliman, Quezon City

ATTENTION : The OIC-Chief
Planning, Policy and International Affairs Division


FROM : The OIC, Regional Director
Mines and Geosciences Bureau
Regional Office No. 7
Banilad, Mandaue City

SUBJECT : **SUBMISSION OF MGB-7 BAR 1 FOR THE FOURTH
QUARTER, DECEMBER 31, 2021**

DATE : January 27, 2022

We are respectfully submitting MGB-7 BAR 1 for the Fourth Quarter, December 31, 2021.

For your information.


ARMANDO L. MALICSE
OIC, Regional Director

“MINING SHALL BE PRO-PEOPLE AND PRO-ENVIRONMENT
IN SUSTAINING WEALTH CREATION AND IMPROVED QUALITY OF LIFE.”


QUARTERLY PHYSICAL REPORT OF OPERATION
As of December 31, 2021


Department : Department of Environment and Natural Resources (DENR)
Agency : Mines and Geosciences Bureau
Operating Unit : Regional Office - VII
Organization Code (UACS) : 10 003 0300007


Particulars	UACS CODE	Physical Target (Budget Year)					Physical Accomplishment (Budget Year)					Variance	Remarks
		1st Quarter	2nd Quarter	3rd Quarter	4th Quarter	Total	1st Quarter	2nd Quarter	3rd Quarter	4th Quarter	Total		
1	2	3	4	5	6	7	8	9	10	11	12	13	14
MINERAL RESOURCES ENFORCEMENT AND REGULATORY	3101000000000000												
OO : Natural Resources Sustainably Managed													
Outcome Indicators													
1. Percentage increase in the revenues of government from mineral resources development						0.5							
2. Percentage of monitored mining permits/contracts complying with laws, rules and regulations					75%	0.75				27.27%	27.27%	-47.73%	The SHES activity is greatly affected by the restrictions brought by the pandemic.
Output Indicators													
1. Mining applications (including other mining rights related applications) approved/denied/endorsed within the prescribed period		178	182	182	119	661	192	259	242	281	964	293	The accomplishment exceeds 294 from the annual target which is 661 because the pending shipments during pandemic was already shipped.
2. Number of mining permits/contracts monitored		22	34	34	8	98	13	32	27	28	98	0	
MINERAL RESOURCES AND GEOSCIENCES DEVELOPMENT	3102000000000000												
OO : Natural Resources Sustainably Managed													
Outcome Indicator													
1. Number of LGUs informed of their geology and mineral potential													
Output Indicators													
1. Percentage of total Philippine area surveyed for geology and mineral potential			0.10%	0.10%		0.20%		0.10%	0.10%		0.20%	0	
2. Number of new mineral reservation areas assessed/endorsed for declaration				1		1				1	1	0	
GEOLOGICAL RISK REDUCTION AND RESILIENCY PROGRAM	3203000000000000												
OO : Adaptive Capacities of Human Communities and Natural Systems													
Outcome Indicator													
1. Percentage of LGUs that included geohazard information in their Disaster Risk Reduction and Mitigation Plan, Comprehensive Land Use Plan, and/or Development Plans					50%	50%			54.55%	54.55%	4.55%		
Output Indicators													
1. Number of cities and municipalities where vulnerabilities and risk assessments were conducted		1	2	1	1	5	1	2	2		5	0	
2. Number of LGUs (cities/municipalities) provided with information, education, and communication campaigns on geohazards				3	2	5 cities/municipalities			3	2	5	0	
3. Number of LGUs assessed for groundwater			1	1	1	3 cities/	1	1	1		3	0	

Department : Department of Environment and Natural Resources (DENR)
 Agency : Mines and Geosciences Bureau
 Operating Unit : Regional Office - VII
 Organization Code (UACS) : 10 003 0300007

Particulars	UACS CODE	Physical Target (Budget Year)					Physical Accomplishment (Budget Year)					Variance	Remarks
		1st Quarter	2nd Quarter	3rd Quarter	4th Quarter	Total	1st Quarter	2nd Quarter	3rd Quarter	4th Quarter	Total		
resources and vulnerability	2	3	4	5	6	7	8	9	10	11	12	13	14
						municipalities							

Prepared By: 
 CYNTHIA V. CISNEROS
 Planning Officer II
 2022-01-25 17:41:14

In coordination with:

 AIRA L. TORREGOSA
 Chief, FAD
 2022-01-25 17:41:14

Approved By: 
 ARMANDO MALICSE
 Regional Director
 2022-01-25 17:49:52
