

QUARTERLY PHYSICAL REPORT OF OPERATION


As of September 30, 2021


Department : Department of Environment and Natural Resources (DENR)
 Agency : Mines and Geosciences Bureau
 Operating Unit : Regional Office - VII
 Organization Code (UACS) : 10 003 0300007


Particulars	UACS CODE	Physical Target (Budget Year)					Physical Accomplishment (Budget Year)					Variance	Remarks
		1st Quarter	2nd Quarter	3rd Quarter	4th Quarter	Total	1st Quarter	2nd Quarter	3rd Quarter	4th Quarter	Total		
1	2	3	4	5	6	7	8	9	10	11	12	13	14
MINERAL RESOURCES ENFORCEMENT AND REGULATORY	310100000000000												
OO : Natural Resources Sustainably Managed													
Outcome Indicators													
1. Percentage increase in the revenues of government from mineral resources development						0.5							
2. Percentage of monitored mining permits/contracts complying with laws, rules and regulations					75%	0.75							
Output Indicators													
1. Mining applications (including other mining rights related applications) approved/derided/endorsed within the prescribed period		178	182	182	119	661	192	259	242		693	151	
2. Number of mining permits/contracts monitored		22	34	34	8	98	13	32	27		72	-18	The target for tenement and SHES monitoring was accomplished for the month of September because the office was still on skeleton workforce even it is already GCQ in Mandana City. Furthermore, some staff were still affected by COVID.
MINERAL RESOURCES AND GEOSCIENCES DEVELOPMENT	310200000000000												
OO : Natural Resources Sustainably Managed													
Outcome Indicator													
1. Number of LGUs informed of their geology and mineral potential													
Output Indicators													
1. Percentage of total Philippine area surveyed for geology and mineral potential			0.10%	0.10%		0.20%		0.10%	0.10%		0.20%		
2. Number of new mineral reservation areas assessed/endorsed for declaration				1		1			-		-	-1	Activity conducted on the fourth week of the month to be reported in October 2021.
GEOLOGICAL RISK REDUCTION AND RESILIENCY PROGRAM	320300000000000												
OO : Adaptive Capacities of Human Communities and Natural Systems													
Outcome Indicator													
1. Percentage of LGUs that included geohazard information in their Disaster Risk Reduction and Mitigation Plan, Comprehensive Land Use Plan, and/or Development Plans					50%	50%							
Output Indicators													
1. Number of cities and municipalities where vulnerabilities and risk assessments were conducted		1	2	1	1	5	1	2	2		5	1	
2. Number of LGUs (cities/municipalities) provided with information, education, and communication campaigns on geohazards				3	2	5 cities/municipalities			3		3		

Department : Department of Environment and Natural Resources (DENR)
 Agency : Mines and Geosciences Bureau
 Operating Unit : Regional Office - VII
 Organization Code (UACS) : 10 003 0300007

Particulars	UACS CODE	Physical Target (Budget Year)					Physical Accomplishment (Budget Year)					Variance	Remarks
		1st Quarter	2nd Quarter	3rd Quarter	4th Quarter	Total	1st Quarter	2nd Quarter	3rd Quarter	4th Quarter	Total		
1	2	3	4	5	6	7	8	9	10	11	12	13	14
3. Number of LGUs assessed for groundwater resources and vulnerability			1	1	1	3 cities/ municipalities	1	1	1		3	1	

Prepared By:

 CYNTHIA V. CISNEROS
 Planning Officer II
 2021-10-08 10:49:58

In coordination with:

 AIKA L. TORRESOSA
 NA
 2021-10-08 10:49:58

Approved By:

 ARMANDO L. MALICSE
 OIC, Regional Director
 2021-10-08 14:54:20